



**NOTIFICATION TO ATTEND MEETING OF THE CENTRAL AREA COMMITTEE
TO BE HELD IN THE COUNCIL CHAMBER, CITY HALL, DAME STREET, DUBLIN 2.
ON TUESDAY 13 MARCH 2018 AT 10.00 AM**

AGENDA

TUESDAY 13 MARCH 2018

PAGE

1	With reference to the minutes of the Central Area Committee meeting held on 13th February, 2018.	3 - 8
2	Questions to the Area Manager	9 - 12
3	With reference to a presentation by the Head of Education and Community Outreach - Hugh Lane Gallery	
4	With further reference to Part 8 Planning and Development - Regulations 2001 - Public Realm Improvement works to Cathedral St. and Sackville Place	
5	With reference to the minutes of the Traffic Advisory Group held on 27th February, 2018	13 - 32
6	With reference to a discussion - East Wall area Traffic Plans	
7	With reference to Discretionary Funding 2018	33 - 34
8	With reference to an update - Public Domain Section	35 - 40
9	With reference to an update on Housing Matters in the North West and the North East Inner City	41 - 46
10	With reference to an update - North East Inner City Programme Office	47 - 50
11	With reference to updates on the following; Central Area Sport, Grangegorman Development and Central Area Age Friendly	51 - 60
12	With reference to Motions to the Area Manager	61 - 62



MINUTES OF THE CENTRAL AREA COMMITTEE MEETING

HELD ON TUESDAY 13 FEBRUARY 2018

- 1 **With reference to the minutes of the Central Area Committee meeting held on 9th January, 2018**

ORDER: Agreed

- 2 **Questions to the Area Manager**

ORDER: Noted

- 3 **With reference to a presentation - Draft Greening Strategy**

ORDER: Presentation noted.

- 4 **With reference to a presentation - Dublin Docklands Update**

ORDER: Presentation noted.

- 5 **With reference to the proposed disposal of plot of ground at 9 Granby Place, Dublin 1**

ORDER: Agreed. Recommend to City Council.

- 6 **With reference to the minutes of the Traffic Advisory Group held on 30th January, 2018**

ORDER: Report noted.

- 7 **With reference to updates on the following - Public Domain Section, North East Inner City Programme Office, North West and North East Inner City Housing Office, Grangegorman Development, Central Area Age Friend and Central Area Sports Report**

ORDER: Reports noted.

- 8 **With reference to the Central Area Discretionary Fund 2018**

ORDER: Item deferred to March meeting.

- 9 **With reference to Central Area Works Programmes - Parks and Roads Maintenance 2018**

ORDER: Reports noted.

- 10 **With reference to a proposal to initiate the procedure for the Extinguishment of the Public Right of Way over a laneway to the rear of 50 to 55 North Great Clarence Street and to the rear of 6-12 North William Street, Dublin 1.**

ORDER: Agreed to initiate the procedure to extinguish the public right of way.

- 11 **With reference to Central Area Community Grants Scheme 2018**

ORDER: Agreed. Recommend to City Council.

- 12 **With reference to Motions to the Area Manager**

Emergency Motion in the names of Councillor Ray McAdam and Councillor Janice Boylan

That this Area Committee calls upon the Waste Management Department not to force householders on streets or estates to use wheelie bins to dispose of their household waste, if anything less than 100% of households on those streets or estates can adequately store and present such wheelie bins for collection.

ORDER: Agreed.

Motion in the names of Councillor Janice Boylan and Councillor Gaye Fagan

That this Area Committee calls on Kieran Mulvey and the Government to reconsider the decision to spend 600 thousand Euro on the up keep/repair of a bridge when we all have vital projects in the North Inner City on the verge of extinction due to the lack of funding supports.

ORDER: Report to Councillor.

Motion in the names of Councillor Janice Boylan and Councillor Gaye Fagan

That this Area Committee calls again on the Taoiseach to respond to a previous request to allocate the same amount of funding that was allocated in the North East Inner City to the North West Inner City to deal with the serious issues relating to crime and gun violence.

ORDER: A response was received in this office on 7th February 2018 and circulated to members on 9th February 2018.

Motion in the name of Councillor Nial Ring

That this Committee recommends that Dublin City Council, insofar as practicable, immediately arrange for the implementation of those recommendations contained in the Moore Street Report to the Minister for Culture, Heritage and the Gaeltacht (March 2017 – Chapter 7) relating to the Moore Street Market and the traders there, which are reflective of, complementary to and in line with DCC's own policy statement in relation to this historic street market.

ORDER: Report to Councillor.

Councillor Ray McAdam
Chairperson

Tuesday 13 February 2018

Attendance:

Members:

Ray McAdam (Chairperson)
Janice Boylan
Gary Gannon

Members:

Christy Burke
Nial Ring

Members:

Gaye Fagan
Eilis Ryan

Officers

Apologies:

Ciaran Cuffe

Non-Members:

Motions with Replies
Central Area Committee Meeting
13th February, 2018

Motion in the name of Councillor Janice Boylan

That this Area Committee calls on Kieran Mulvey and the Government to reconsider the decision to spend 600 thousand Euros on the up keep/repair of a bridge when we all have vital projects in the North Inner City on the verge of extinction due to the lack of funding supports.

Report

This project is proposed to be co-funded by Dublin City Council's NEIC Programme, Environment & Transportation Department and Housing & Community Department. As the current estimate is higher than originally anticipated it is currently being reviewed by the Environment & Transportation Department.

Motion in the names of Councillor Janice Boylan and Councillor Gaye Fagan

That this Area Committee calls again on the Taoiseach to respond to a previous request to allocate the same amount of funding that was allocated in the North East Inner City to the North West Inner City to deal with the serious issues relating to crime and gun violence.

Report

A response was received in this office on 7th February 2018 and circulated to members on 9th February 2018.

Motion in the name of Councillor Nial Ring

That this Committee recommends that Dublin City Council, insofar as practicable, immediately arrange for the implementation of those recommendations contained in the Moore Street Report to the Minister for Culture, Heritage and the Gaeltacht (March 2017 – Chapter 7) relating to the Moore Street Market and the traders there, which are reflective of, complementary to and in line with DCC's own policy statement in relation to this historic street market.

Report

7.2 Recommendations

7.2.1 Licensing: At the City Council meeting on 5th February the members approved the initiation of the consultation process in relation to formulating Casual Trading (Control & Designation) Bye-Laws and Casual Trading (Fees) Bye Laws 2018. The process will take place from 16th February 2018 to 30th March 2018. The majority of the recommendations in the report are included in the draft Bye Laws. Dublin City Council must abide by the Casual Trading Act, 1995 and the Casual Trading Bye-Laws 2013. There is no provision to adopt a practice outside the legislation.

Q1 Councillor Christy Burke

To ask the Chief Executive (details supplied)

Q2 Councillor Christy Burke

To ask the Chief Executive (details supplied)

Q3 Councillor Christy Burke

To ask the Chief Executive (details supplied)

Q4 Councillor Christy Burke

To ask the Chief Executive (details supplied)

Q5 Councillor Christy Burke

To ask the Chief Executive (details supplied)

Q6 Councillor Christy Burke

To ask the Chief Executive (details supplied)

Q7 Councillor Christy Burke

To ask the Chief Executive (details supplied)

Q8 Councillor Christy Burke

To ask the Chief Executive (details supplied)

Q9 Councillor Gaye Fagan

To ask the Chief Executive (details supplied)

Q10 Councillor Gaye Fagan

To ask the Chief Executive (details supplied)

Q11 Councillor Gaye Fagan

To ask the Chief Executive (details supplied)

Q12 Councillor Gaye Fagan

To ask the Chief Executive (details supplied)

Q13 Councillor Gaye Fagan

To ask the Chief Executive (details supplied)

Q14 Councillor Gaye Fagan

To ask the Chief Executive (details supplied)

- Q15 Councillor Gaye Fagan**
To ask the Chief Executive (details supplied)
- Q16 Councillor Ray McAdam**
To ask the Chief Executive (details supplied)
- Q17 Councillor Christy Burke**
To ask the Chief Executive (details supplied)
- Q18 Councillor Ciaran Cuffe**
To ask the Chief Executive (details supplied)
- Q19 Councillor Ciaran Cuffe**
To ask the Chief Executive (details supplied)
- Q20 Councillor Ciaran Cuffe**
To ask the Chief Executive (details supplied)
- Q21 Councillor Ciaran Cuffe**
To ask the Chief Executive (details supplied)
- Q22 Councillor Ciaran Cuffe**
To ask the Chief Executive (details supplied)
- Q23 Councillor Ciaran Cuffe**
To ask the Chief Executive (details supplied)
- Q24 Councillor Ciaran Cuffe**
To ask the Chief Executive (details supplied)
- Q25 Councillor Ciaran Cuffe**
To ask the Chief Executive (details supplied)
- Q26 Councillor Ciaran Cuffe**
To ask the Chief Executive (details supplied)
- Q27 Councillor Ciaran Cuffe**
To ask the Chief Executive (details supplied)
- Q28 Councillor Nial Ring**
To ask the Chief Executive (details supplied)
- Q29 Councillor Nial Ring**
To ask the Chief Executive (details supplied)

- Q30** **Councillor Nial Ring**
To ask the Chief Executive (details supplied)
- Q31** **Councillor Nial Ring**
To ask the Chief Executive (details supplied)
- Q32** **Councillor Nial Ring**
To ask the Chief Executive (details supplied)
- Q33** **Councillor Nial Ring**
To ask the Chief Executive (details supplied)
- Q34** **Councillor Nial Ring**
To ask the Chief Executive (details supplied)
- Q35** **Councillor Nial Ring**
To ask the Chief Executive (details supplied)
- Q36** **Councillor Nial Ring**
To ask the Chief Executive (details supplied)
- Q37** **Councillor Nial Ring**
To ask the Chief Executive (details supplied)
- Q38** **Councillor Ray McAdam**
To ask the Chief Executive (details supplied)
- Q39** **Councillor Ray McAdam**
To ask the Chief Executive (details supplied)
- Q40** **Councillor Ray McAdam**
To ask the Chief Executive (details supplied)
- Q41** **Councillor Ray McAdam**
To ask the Chief Executive (details supplied)
- Q42** **Councillor Ray McAdam**
To ask the Chief Executive (details supplied)
- Q43** **Councillor Ray McAdam**
To ask the Chief Executive (details supplied)
- Q44** **Councillor Ray McAdam**
To ask the Chief Executive (details supplied)

Q45 Councillor Ray McAdam

To ask the Chief Executive (details supplied)

Q46 Councillor Ray McAdam

To ask the Chief Executive (details supplied)

Q47 Councillor Ray McAdam

To ask the Chief Executive (details supplied)

Q48 Councillor Ray McAdam

To ask the Chief Executive (details supplied)

**Traffic Service Requests,
Status Report at 15/02/2018
Central Area Committee Meeting 13/03/2018**

Traffic Advisory Group (TAG) Service Request Statistics

No. TAG Requests received since previous report	NA
Total TAG Requests currently open on Confirm	225

Breakdown of TAG Requests currently open on Confirm

Stage 1	34
Stage 2	123
Stage 3	6
Stage 4	32
Stage 5	30

General traffic service requests not requiring Statutory Orders.

Total NON-TAG Requests currently received and open on Confirm.	220
--	-----

Traffic Advisory Group Status Reports

Explanation of Stages:

- Stage 1 - Set up file, Assignment to Engineer, etc
- Stage 2 - Assessment, Site surveys, review statutory orders, etc
- Stage 3 - Consultations, with Garda, Dublin Bus, Luas, NTA, Local residents / businesses, etc
- Stage 4 - Decision, TAG group, statutory orders, etc
- Stage 5 - Implementation, signs, lines, construction, signal changes, certifications, etc

Item No.	Enquiry No.	Sharepoint No.	Road	Topic	Request Description	SR Status	Logged Date
1	7000039		CASTLEFORBES ROAD (C)	P&D/Permit Parking	on the road.	1	25/10/2017
2	7000242		CASTLEFORBES ROAD (C)	P&D/Permit Park (Change Hours)	for extension of operational hours.	1	08/11/2017
3	7000263		SHERIFF STREET UPPER (C)	P&D/Permit Parking	Request to add permit parking onto this street, currently only Pay & Display	1	08/11/2017
4	7000603		DUBLIN CITY	TAG Default	Extend loading bay operational hours to include Sunday's in the city centre area.	1	27/11/2017
5	7000700		SUSANVILLE ROAD (C)	P&D/Permit Parking	Parking scheme for Susanville Rd.	1	30/11/2017
6	7000734		MOUNTJOY SQUARE NORTH (C)	TAG Default	Request for pedestrian crossing on park side of Jcnctn	1	04/12/2017
7	7000789		EAST WALL ROAD (C)	TAG Default	Pedestrian crossing between Odeon point village and the 3 Arena.	1	07/12/2017
8	7000847		GRANGEGORMAN UPPER (C)	TAG Default	parking prohibition - cars parking at old entrances to DIT Grangegorman	1	12/12/2017
9	7000887		MOUNTJOY SQUARE NORTH (C)	TAG Default	Pedestrian crossing	1	14/12/2017
10	7001007		PARNELL STREET (C)	TAG Default	Clearway box at the junction of Parnell Street/South King's Inn, in the intersection to prevent obstruction.	1	02/01/2018
11	7001017		CHAPEL LANE (C)	No Right Turn	Looking to ban the right turn and leave it as a left turn only.	1	02/01/2018
12	7001038		KING'S INNS STREET (C)	TAG Default	Request for yellow box at junction to prevent cars from blocking junction with Parnell Street	1	03/01/2018
13	7001051		MOY ELTA ROAD (C)	TAG Default	Speed Ramps	1	04/01/2018
14	7001105		KING'S INNS STREET (C)	TAG Default	Yellow box at Junction of King's Inn Street/Parnell Street outside Euroshop	1	08/01/2018

Item No.	Enquiry No.	Sharepoint No.	Road	Topic	Request Description	SR Status	Logged Date
15	7001148		GARDINER STREET LOWER (C)	TAG Default	Requesting pedestrian Lights at mountjoy square. Most particularly at the gardiner place/gardiner street/mountjoy square crossroads.	1	10/01/2018
16	7001172		GLENGARRIFF PARADE (C)	TAG Default	Extension of paid parking to include Saturday and Sunday	1	10/01/2018
17	7001258		WELLINGTON STREET LOWER (C)	TAG Default	Double yellow lines requested at the rear of Lower Wellington Street.	1	17/01/2018
18	7001279		PARNELL STREET (C)	TAG Default	Yellow box at junction to assist traffic exiting from Moore St	1	18/01/2018
19	7001352		KING'S INNS STREET (C)	TAG Default	Yellow Box at junction	1	22/01/2018
20	7001359		SUMMERHILL (C)	TAG Default	Rescind No right turn from Summerhill onto Gardiner Street (inbound)	1	23/01/2018
21	7001364		CASTLEFORBES ROAD (C)	TAG Default	Extension of resident permit shceme to 24 Hrs	1	23/01/2018
22	7001365		CASTLEFORBES ROAD (C)	TAG Default	Electric Car Bay	1	23/01/2018
23	7001371		NORTH WALL QUAY (C)	TAG Default	Pedestrian crossing in and around 3 Arena	1	23/01/2018
24	7001384		NORTH WALL QUAY (C)	TAG Default	DYLS	1	24/01/2018
25	7001411		NORTH WALL QUAY (C)	TAG Default	Disabled parking spaces at the 3 arena beside the Luas stop.	1	25/01/2018
26	7001428		BERESFORD PLACE (C)	TAG Default	Request for bus lane to be extended after Liberty Hall along Beresford Place	1	25/01/2018
27	7001442		ECCLES STREET (C)	TAG Default	Right filter light to improve access into the Mater Hospital.	1	26/01/2018
28	7001454		SUMMERHILL PARADE (C)	TAG Default	Right filter light from the Ballybough direction onto the North Circular Road	1	26/01/2018
29	7001541		CLONLIFFE ROAD (C)	TAG Default	Pay & Display & Permit Parking	1	01/02/2018
30	7001594		KING STREET NORTH (C)	TAG Default	traffic calming	1	06/02/2018
31	7001636		OXMANTOWN ROAD (C)	Traffic Calming	Oxmanstown Road and Arbour Hill, reduce the speed of vehicles.	1	09/02/2018
32	7001701		OXMANTOWN ROAD (C)	Traffic Calming	Speed surveys to determine measures needed.	1	14/02/2018
33	90045442	SP_20461	NORTH CIRCULAR ROAD (NW/C)	Buildout	North Circular Rd Stop 812 can it be built out to allow buses access passengers	1	29/09/2015

Item No.	Enquiry No.	Sharepoint No.	Road	Topic	Request Description	SR Status	Logged Date
					kerbside.		
34	90051243	SP_40145	ARD RIGH ROAD (C)	Disab Park Bay Residential	Outside No. 4. Pay and Display and Permit Parking will have to be rescinded.	1	07/09/2017
35	7000038		CASTLEFORBES ROAD (C)	P&D Parking	Looking to reduce the taxi rank and convert to P&D	2	25/10/2017
36	7000211		SHERIFF STREET UPPER (C)	Double Yellow Lines	and rescindment of Pay and Display Parking on Sheriff Street Upper at the new access road to the Northbank apartments.	2	07/11/2017
37	7000264		CASTLEFORBES ROAD (C)	P&D/Permit Park (Extend Area)	expand into existing taxi rank as it is not used	2	08/11/2017
38	7000433		FITZGIBBON LANE (C)	Double Yellow Lines	Double yellow lines	2	16/11/2017
39	7000506		BOLTON STREET (C)	Yellow Box	on Bolton Street at the junction of Henrietta Street, on both sides of the road.	2	22/11/2017
40	7000619		MEMORIAL ROAD (C)	Cycle Track	Extend cycle lane from Memorial Road to the Gardiner Street junction.	2	27/11/2017
41	7000646		PARNELL STREET (C)	Yellow Box (Extend)	Expand the yellow box at the junction of Kings Inns Street and Parnell Street to accomodate the traffic turning right off of Kings Inns Street	2	28/11/2017
42	7000716		SAINT BRIGID'S AVENUE (C)	Disab Park Bay Res Rescind	rescind disabled bay outside No. 9.	2	01/12/2017
43	7001016		OXMANTOWN ROAD (C)	Traffic Calming	Traffic calming measures, such as chicanes or carriageway narrowing.	2	02/01/2018
44	7001147		O'CONNELL AVENUE (C)	P&D/Permit Park (Change Hours)	Extension of operational hours to include Saturday.	2	09/01/2018
45	7001211		OXMANTOWN ROAD (C)	Traffic Calming	Between 7am-9am and 5pm-7pm there's a huge amount fo traffic	2	12/01/2018
46	7001556		SAINT PATRICK'S TERRACE (C)	Disab Park Bay Residential	Outside No. 5.	2	05/02/2018
47	90044635	SP_8417	CHURCH STREET (C)	Right Turn Filter Light	from Church Street onto King Street North.	2	23/08/2013
48	90044690	SP_10552	GARDINER PLACE (C)	Pedestrian Crossing	at the junction of Mountjoy Square West.	2	06/02/2014
49	90044732	SP_12019	BALLYBOUGH ROAD (NW/C)	Cycle Track	Request for cycle tracks on Philipsburgh Avenue	2	29/04/2014
50	90044737	SP_12066	CHURCH ROAD (C)	Traffic Calming	Request for measures to reduce speeds and levels of traffic	2	01/05/2014

Item No.	Enquiry No.	Sharepoint No.	Road	Topic	Request Description	SR Status	Logged Date
51	90044818	SP_14057	GARDINER STREET UPPER (C)	Cycle Track	Cycle track very narrow	2	15/09/2014
52	90044824	SP_14177	SAMUEL BECKETT BRIDGE (C/SE)	Cycle Track	Pedestrian and cycle facilities on and at Samuel Beckett Bridge.	2	19/09/2014
53	90044840	SP_14523	NORTH STRAND ROAD (C)	Cycle Track	Upgrade of cycle lane at above, particularly in front of Costcutters (Old Cinema).	2	09/10/2014
54	90044885	SP_15252	SAMUEL BECKETT BRIDGE (C/SE)	Yield Sign	on the cycle lanes at Samuel Beckett Bridge.	2	13/11/2014
55	90045072	SP_17432	WELLINGTON STREET UPPER (C)	Traffic Calming	on the road.	2	07/04/2015
56	90045099	SP_17696	MONTPELIER PARK (C)	Children Crossing Sign	at the entrance to Montpelier Park	2	20/04/2015
57	90045118	SP_17850	BALLYBOUGH ROAD (NW/C)	No Right Turn	from Ballybough Road onto Clonmore Road during evening peak.	2	27/04/2015
58	90045124	SP_17946	WESTERN WAY (C)	Pedestrian Crossing	Request for a pedestrian crossing to be installed on Western Way.	2	05/05/2015
59	90045139	SP_18035	RAILWAY STREET (C)	Speed Ramps	on the street, including at the entrance to The Forge complex.	2	08/05/2015
60	90045141	SP_18061	CLONLIFFE AVENUE (C)	Speed Ramps	on the road.	2	11/05/2015
61	90045181	SP_18475	COMMONS STREET (C)	P&D/Permit Parking (Rescind)	on Commons Street.	2	03/06/2015
62	90045219	SP_18807	STONEYBATTER (C)	Pedestrian Crossing	Pedestrian crossing for junction of Stoneybatter, Brunswick St North & Arbour Hill.	2	22/06/2015
63	90045237	SP_18950	QUARRY ROAD (NW)	Pedestrian Crossing	in the vicinity of the bingo hall.	2	30/06/2015
64	90045273	SP_19199	BRUNSWICK STREET NORTH (C)	Pedestrian Crossing	at the junction of Stoneybatter, crossing from Walsh's Pub to Centra.	2	17/07/2015
65	90045295	SP_19387	MONTPELIER HILL (C)	Traffic Calming	concerns about speeding cars, request for ramps & / or signage	2	28/07/2015
66	90045304	SP_19510	ORIEL STREET LOWER (C)	Traffic Calming	on the roads.	2	05/08/2015
67	90045305	SP_19511	ORIEL STREET LOWER (C)	Double Yellow Lines	on the road.	2	05/08/2015
68	90045366	SP_19993	GOLDSMITH STREET (C)	Speed Ramps	Request for ramps on above road	2	07/09/2015

Item No.	Enquiry No.	Sharepoint No.	Road	Topic	Request Description	SR Status	Logged Date
69	90045383	SP_20114	MOORE STREET (C)	One-Way System	To make Moore Street and O'Rahilly Parade one way from Parnell Street.	2	14/09/2015
70	90045443	SP_20462	MONTPELIER GARDENS (C)	Traffic Lights (new)	For buses coming out from O Devaney Gardens turning right onto Infirmary Rd.	2	29/09/2015
71	90045496	SP_20841	CHURCH ROAD (C)	Bus Stop Marking	No bus stop road markings at two locations on this road.	2	16/10/2015
72	90045498	SP_20848	PARKGATE STREET (NW/C)	Loading Bay	Outside 25 Parkgate Street, Dublin 8.	2	16/10/2015
73	90045535	SP_21060	GREEK STREET (C)	Electric Car Bay	Provision of Electric Only Vehicle Bays.	2	28/10/2015
74	90045540	SP_21086	PORTLAND PLACE (C)	P&D/Permit Parking	on the road.	2	29/10/2015
75	90045572	SP_27628	SAINT MOBHI ROAD (NW)	Pedestrian Crossing	at the entrance to new college (Whitehall College) or in the interm a zebra crossing.	2	06/11/2015
76	90045585	SP_27715	ECCLES STREET (C)	No Right Turn	From Eccles Street onto Dorset Street Upper.	2	10/11/2015
77	90045663	SP_28198	GRANGEGORMAN LOWER (C)	Traffic Calming	at Educate Together School	2	01/12/2015
78	90045666	SP_28239	AUGHRIM STREET (C)	Traffic Calming	at Aughrim Court	2	02/12/2015
79	90045677	SP_28306	HALSTON STREET (C)	3.5 Tonne Limit	on Halston Street.	2	04/12/2015
80	90045711	SP_28482	PARKGATE STREET (NW/C)	Stop Sign	and rescindment of Yield Sign on Parkgate Street at the junction of St. John's Road West.	2	11/12/2015
81	90045718	SP_28531	SHERIFF STREET LOWER (C)	Traffic Calming	on the stretch from Noctors Pub to the Church.	2	16/12/2015
82	90045850	SP_29411	CLONLIFFE ROAD (C)	3.5 Tonne Limit	Request for HGV restrictions on above road	2	09/02/2016
83	90045877	SP_29658	MONTPELIER HILL (C)	Speed Ramps (Rescind)	at narrow section of Montpelier Hill	2	12/02/2016
84	90045909	SP_29920	NORTH CIRCULAR ROAD (NW/C)	Clearway (Amend Hours)	extend clearway hours to 07.00-19.00 .	2	25/02/2016
85	90045955	SP_30239	KILLARNEY PARADE (C)	Double Yellow Lines (Extend)	and rescindment of Pay and Display and Permit Parking from the junction of Muckross Parade to the junction of North Circular Road.	2	11/03/2016
86	90045978	SP_30342	BACHELORS WALK (C)	Coach Parking (Rescind)	request to move coach stop to other side of O'Connell St as stopped coaches cause bottle neck of traffic	2	16/03/2016
87	90045979	SP_30343	BACHELORS WALK (C)	Bus Lane (Change of hours)	request to have different approach to bus lane times to allow greater movement of traffic & therefore less carbon emissions	2	16/03/2016

Item No.	Enquiry No.	Sharepoint No.	Road	Topic	Request Description	SR Status	Logged Date
88	90046018	SP_30587	CUMBERLAND STREET NORTH (C)	Pedestrian Crossing	at Avondale House.	2	06/04/2016
89	90046026	SP_30659	PARKGATE STREET (NW/C)	Traffic Calming	On Parkgate Street at the junction of St. John's Road West.	2	08/04/2016
90	90046076	SP_30935	MOUNTJOY SQUARE EAST (C)	Traffic Calming	at the junction of Fitzgibbon Street and Belvedere Place.	2	21/04/2016
91	90046097	SP_31070	RATHDOWN ROAD (C)	3.5 Tonne Limit	on the road.	2	27/04/2016
92	90046098	SP_31071	GRANGEGORMAN LOWER (C)	3.5 Tonne Limit	on the road.	2	27/04/2016
93	90046130	SP_31215	AVONDALE AVENUE (C)	Stop Sign	for Allen Tce and the Burrow which lead onto Phibsborough.	2	09/05/2016
94	90046145	SP_31282	RATHDOWN ROAD (C)	Speed Ramps	Additional speed bump between 60 & 70 Rathdown Rd.	2	11/05/2016
95	90046152	SP_31335	ORIEL STREET UPPER (C)	Speed Ramps	above junction	2	13/05/2016
96	90046161	SP_31384	DORSET STREET LOWER (C)	Double Yellow Lines (Extend)	at rear of number 13-15	2	17/05/2016
97	90046254	SP_32217	GRANGEGORMAN LOWER (C)	Traffic Lights (new)	Traffic lights and road markings for cyclists at junction of George's Lane, Brunswick St North & George's Lane.	2	23/06/2016
98	90046295	SP_32574	CHARLEVILLE AVENUE (C)	Children Crossing Sign	Additional sign at western end of street	2	07/07/2016
99	90046370	SP_33152	MARY'S LANE (C)	Loading Bay (Extend)	Extend recently installed loading bay	2	08/08/2016
100	90046436	SP_33668	FOLEY STREET (C)	Disab Park Bay General	request for two disabled parking bays	2	08/09/2016
101	90046459	SP_33780	NORTH WALL QUAY (C)	Disab Park Bay Gen (Rescind)	Request to re-locate the disabled bay away from the EV point and install Electric Car Charge bay.	2	14/09/2016
102	90046483	SP_33922	NORTH CIRCULAR ROAD (NW/C)	Yellow Box	Into the IPS building at the junction of North Circular Road with Berkeley Road.	2	20/09/2016
103	90046494	SP_33974	ECCLES STREET (C)	Bus Stop Marking (Rescind)	and provision of pay and display and permit parking or disabled parking bays in the vicinity of No. 56/57.	2	22/09/2016

Item No.	Enquiry No.	Sharepoint No.	Road	Topic	Request Description	SR Status	Logged Date
104	90046496	SP_33983	BACHELORS WALK (C)	Loading Bay	and rescindment of bus cage marking at Nos. 5-9.	2	23/09/2016
105	90046655	SP_34845	FOLEY STREET (C)	Loading Bay (Rescind)	Request locations of loading bay and nearby P&D parking be swapped	2	07/11/2016
106	90046753	SP_35414	CASTLEFORBES ROAD (C)	Traffic Calming	speed ramps or other solution to prevent trucks speeding.	2	09/12/2016
107	90047286	SP_36140	SAINT PATRICK'S TERRACE (C)	P&D/Permit Parking	on St. Patrick's Terrace and Whitworth Terrace.	2	23/01/2017
108	90047309	SP_36163	SAINT MARY'S PLACE NORTH (C)	No Left Turn	from lane on northern side of Black Church (St Mary's Place North) onto Mountjoy Street. Gardai report numerous collisions.	2	24/01/2017
109	90047635	SP_36490	GRANGEGORMAN LOWER (C)	3.5 Tonne Limit	on the road.	2	10/02/2017
110	90047878	SP_36735	MOUNTJOY SQUARE NORTH (C)	Pedestrian Crossing	at the junction of Mountjoy Square North and Gardiner Street Upper.	2	28/02/2017
111	90047921	SP_36779	MORNING STAR AVENUE (C)	No Parking	request DYLS be extended to align with solid white	2	02/03/2017
112	90048038	SP_36897	AMIENS STREET (C)	Bus Lane (Change of hours)	Extend outbound operational hours from 16:00 - 19:00 to 14:00 - 19:00.	2	09/03/2017
113	90048125	SP_36984	NEW WAPPING STREET (C)	No Right Turn (Except Buses)	between 7-10am, southbound on New Wapping Street onto North Wall Quay.	2	13/03/2017
114	90048126	SP_36985	NORTH WALL QUAY (C)	Bus Lane	Extension of inbound bus lane on North Wall Quay to the junction of North Wall Quay/New Wapping Street.	2	13/03/2017
115	90048150	SP_37010	RUSSELL AVENUE (C)	Loading Bay	at Russell House, No. 79.	2	14/03/2017
116	90048322	SP_37185	RAILWAY STREET (C)	Double Yellow Lines	on the street	2	24/03/2017
117	90048336	SP_37199	EDEN QUAY (C)	Disab Park Bay General	Request to review and re-locate the bay on Eden Quay.	2	27/03/2017
118	90048432	SP_37295	NORTH WALL QUAY (C)	Cycle Track	To review the cycle lanes.	2	03/04/2017

Item No.	Enquiry No.	Sharepoint No.	Road	Topic	Request Description	SR Status	Logged Date
119	90048434	SP_37297	CASTLEFORBES ROAD (C)	Coach Parking (Rescind)	requests replacement of bus parking bay near above junction with dyls	2	03/04/2017
120	90048456	SP_37319	EAST ROAD (C)	Loading Bay	request for loading bay near/outside 12/20 East Wall, GK Tool Hire.	2	04/04/2017
121	90048481	SP_37344	MERCHANTS ROAD (C)	Speed Ramps	Request for additional ramps at this location.	2	04/04/2017
122	90048572	SP_37435	TEMPLE LANE NORTH (C)	Speed Ramps	on the road.	2	07/04/2017
123	90048740	SP_37607	FAITH AVENUE (C)	Disab Park Bay Residential	outside No. 18.	2	20/04/2017
124	90048754	SP_37622	FOLEY STREET (C)	Loading Bay (Rescind)	and replacement with pay and display parking outside Ulysees House and relocation of the loading bay further east in the direction of Amiens Street.	2	24/04/2017
125	90048913	SP_37782	GRANGEGORMAN LOWER (C)	School Warden	at the junction of Grangegorman Lower / Stanhope Street.	2	02/05/2017
126	90048934	SP_37804	CASTLEFORBES ROAD (C)	P&D/Permit Parking	designate Pay and Display Parking to Pay and Display and Permit Parking.	2	04/05/2017
127	90048988	SP_37859	GEORGE'S LANE (C)	P&D Parking	P&D parking or other solution.	2	05/05/2017
128	90049014	SP_37885	GRANGEGORMAN LOWER (C)	Pedestrian Crossing	at entrance to Grangegorman campus.	2	08/05/2017
129	90049107	SP_37979	EAST WALL ROAD (C)	Yellow Box (Extend)	at the junction of Church Road.	2	10/05/2017
130	90049217	SP_38090	STORE STREET (C)	Bus Stop Marking (Rescind)	Request to move bus cage marking outside Bus Aras as it is too close to the taxi rank making it difficult for taxis to exit when buses are parked here.	2	18/05/2017
131	90049284	SP_38159	EAST ROAD (C)	Loading Bay	Request for temporary loading bay outside Gala shop, East Rd	2	19/05/2017
132	90049387	SP_38263	ANNE STREET NORTH (C)	P&D/Permit Park (Change Hours)	Change back to original hours, Monday-Friday	2	24/05/2017
133	90049438	SP_38314	SAINT MARY'S ROAD (C)	Speed Ramps	on the road.	2	25/05/2017
134	90049519	SP_38395	CLONLIFFE ROAD (C)	Traffic Calming	Traffic calming for Clonliffe Road.	2	30/05/2017

Item No.	Enquiry No.	Sharepoint No.	Road	Topic	Request Description	SR Status	Logged Date
135	90049639	SP_38516	KELLY'S LANE (C)	No Parking	request for additional parking restrictions - DYLS both sides, extend hours of the SYL (access laneway to rear of 35 Royal Canal Bank).	2	06/06/2017
136	90049682	SP_38559	CLONLIFFE ROAD (C)	Traffic Calming	request for traffic calming measures Clonliffe Rd	2	07/06/2017
137	90050344	SP_39239	SHERIFF STREET LOWER (C)	Cycle Track	request for cycle lane	2	19/07/2017
138	90050450	SP_39347	NELSON STREET (C)	Disab Park Bay General	outside Catherine McAuley Centre, No. 21. Pay and Display and Permit Parking will have to be rescinded.	2	24/07/2017
139	90050702	SP_39600	CHURCH STREET (C)	Right Turn Filter Light	Review Filter Lights at the junction of Church Street and North King Street.	2	09/08/2017
140	90050703	SP_39601	BERESFORD STREET (C)	No Right Turn	From Beresford onto North King St	2	09/08/2017
141	90050770	SP_39668	TEMPLE STREET WEST (C)	3.5 Tonne Limit	following incidents with bin trucks	2	11/08/2017
142	90050970	SP_39871	CATHEDRAL STREET (C)	Double Yellow Lines (Extend)	closer to junction with O' Connell Street	2	23/08/2017
143	90051181	SP_40082	HALLIDAY SQUARE (C)	Double Yellow Lines (Extend)	extend around bend as you enter Halliday from Oxmantown Rd	2	05/09/2017
144	90051219	SP_40121	NORTH LOTTS (C)	No Parking	on the road	2	06/09/2017
145	90051274	SP_40176	CHURCH AVENUE (SE)	Pedestrian Crossing	at the junction of Chruch Avenue and Rathmines Road Upper.	2	08/09/2017
146	90051324	SP_40227	BENBURB STREET (C)	Double Yellow Lines	on the corner across from Wuff Restaurant at junction of Blackhall Place.	2	12/09/2017
147	90051433	SP_40340	CHURCH ROAD (C)	Disab Park Bay Resid (Rescind)	Outside No. 21.	2	18/09/2017
148	90051441	SP_40349	GRANGEGORMAN LOWER (C)	School Warden Crossing Box	2 boxes on Grangegorman Lower at Kirwan St and Stanhope St junctions.	2	19/09/2017
149	90051534	SP_40443	DRUMCONDRA ROAD LOWER (NW/C)	Cycle Track	inbound towards city centre. Drumcondra Rd towards Dorset Street	2	25/09/2017
150	90051544	SP_40453	CUSTOM HOUSE QUAY (C)	Bus Lane	heading eastbound onto North Wall Quay.	2	26/09/2017
151	90051617	SP_40527	ANNESLEY PLACE (C)	Pedestrian Crossing	at the junction of Poplar Row.	2	29/09/2017
152	90051648	SP_40558	SAINT MARY'S ROAD (C)	Children Crossing Sign	on the road.	2	03/10/2017

Item No.	Enquiry No.	Sharepoint No.	Road	Topic	Request Description	SR Status	Logged Date
153	90051699	SP_40612	RUSSELL AVENUE (C)	Disab Park Bay Residential	outside No. 42.	2	04/10/2017
154	90051727	SP_40641	GEORGE'S LANE (C)	Loading Bay	looking for loading bay during weekdays	2	05/10/2017
155	90051732	SP_40646	MANOR PLACE (C)	Speed Ramps	along the street to replace existing speed cushions.	2	05/10/2017
156	90051800	SP_40714	EDEN QUAY (C)	Pedestrian Crossing	safety concerns re location of ped crossing at junction of Marlborough St - need crossing on Eastern arm of Eden Quay.	2	10/10/2017
157	90051980	SP_40894	EAST ROAD (C)	Double Yellow Lines (Extend)	Extension of DYs from outside Gala shop right up to the bus stop	2	19/10/2017
158	90045941	SP_30127	ELIZABETH STREET (C)	P&D/Permit Parking	on the road.	3	07/03/2016
159	90049596	SP_38472	BAYVIEW AVENUE (C)	P&D/Permit Parking	Introduction of a Scheme on Bayview Avenue, North Strand.	3	01/06/2017
160	90050263	SP_39157	NORTH GREAT GEORGE'S STREET (C)	P&D/Permit Park (Change Hours)	for extension of the operational hours.	3	13/07/2017
161	90050298	SP_39193	BLACKHALL PLACE (C)	P&D/Permit Park (Change Hours)	Extension of the operational hours.	3	17/07/2017
162	90050527	SP_39425	DRUMCONDRA ROAD LOWER (NW/C)	P&D/Permit Parking	outside Nos. 45-55.	3	28/07/2017
163	90051672	SP_40584	FONTENOY STREET (C)	P&D/Permit Park (Change Hours)	For extension of hours to include Saturdays.	3	03/10/2017
164	7000097		O'DEVANEY GARDENS (C)	Double Yellow Lines	From Montpellier Park to the NCR entrance to O'Devaney Gdns.	4	31/10/2017
165	7000293		BERKELEY AVENUE (C)	No Parking	Both sides of laneway	4	09/11/2017
166	7000299		ORIEL STREET LOWER (C)	Double Yellow Lines	near JCD workshop	4	09/11/2017
167	7000301	SP_40084	CALEDON ROAD (C)	Disab Park Bay Res	outside No. 128.	4	09/11/2017
168	7000693		HOLY CROSS AVENUE (C)	Double Yellow Lines	Double yellow lines on the corner of both sides of the road.	4	30/11/2017
169	7000858		PARNELL STREET (C)	TAG General Engineer Query	remove slip lane as large vehicles cannot make turn onto Gardiner St	4	12/12/2017
170	7000931		MOLAND PLACE (C)	Double Yellow Lines	request for double yellow lines in place of the existing single yellow line.	4	18/12/2017

Item No.	Enquiry No.	Sharepoint No.	Road	Topic	Request Description	SR Status	Logged Date
171	7001003		PARNELL STREET (C)	Yellow Box	Yellow box to stop traffic blocking the rught turn coming out of King's Inn towards Capel Street	4	22/12/2017
172	7001458		MAYOR STREET UPPER (C)	Traffic Lights (new)	traffic signals and other markings	4	29/01/2018
173	90045033	SP_16960	BOLTON STREET (C)	Pedestrian Crossing	At the junction of Bolton Street/Henrietta Street.	4	27/02/2015
174	90045742	SP_28741	PARNELL STREET (C)	Yellow Box	or other safety measures at the junction of Hill Street.	4	11/01/2016
175	90045837	SP_29357	RUTLAND STREET LOWER (C)	Disab Park Bay General	outside the old Rutland Street School.	4	05/02/2016
176	90046177	SP_31540	TALBOT STREET (C)	Bus Stop Marking	At no.31 Bus Terminus (needs to be painted in red)	4	25/05/2016
177	90046229	SP_32021	PARNELL SQUARE WEST (C)	Double Yellow Lines (Extend)	to extend by 10 metres or more northwards the existing DYL's outside approx No.36	4	16/06/2016
178	90046243	SP_32131	BLESSINGTON LANE (C)	Double Yellow Lines	on above lane	4	21/06/2016
179	90046258	SP_32293	CHARLEVILLE AVENUE (C)	Traffic Calming	One of the following: additional children crossign sign; 20kph speed limit; GO SLOW painted on the road surface.	4	27/06/2016
180	90046443	SP_33700	HALSTON STREET (C)	Stop Sign	Request for a stop sign to be re-located nearer the junction.	4	12/09/2016
181	90046692	SP_35152	NORTH STRAND ROAD (C)	Pedestrian Crossing	across Ossory Road at North Strand Road junction and across North Strand Road north of the junction with Ossory Road.	4	18/11/2016
182	90046701	SP_35184	SUSANVILLE ROAD (C)	P&D/Permit Parking	on the road.	4	21/11/2016
183	90046793	SP_35601	PARNELL STREET (C)	Double Yellow Lines	along the northside the junction with North Great George's Street in an easterly direction towards Hill Street.	4	19/12/2016
184	90047174	SP_36026	KILLARNEY AVENUE (C)	Disab Park Bay Residential	outside No. 3.	4	18/01/2017
185	90047774	SP_36630	BLACKHALL STREET (C)	Disab Park Bay Residential	Outside No. 25.	4	21/02/2017
186	90048477	SP_37340	BACHELORS WALK (C)	Disab Park Bay General	Request for additional disabled parking bay.	4	04/04/2017

Item No.	Enquiry No.	Sharepoint No.	Road	Topic	Request Description	SR Status	Logged Date
187	90049203	SP_38076	BACHELORS WALK (C)	Yellow Box (Extend)	so that right-turning buses can change lanes more effectively and not block traffic	4	17/05/2017
188	90049345	SP_38220	NEW WAPPING STREET (C)	Yellow Box	outside entrance to Central Bank car park.	4	22/05/2017
189	90050448	SP_39345	CUMBERLAND STREET NORTH (C)	Bus Stop Marking	Change No Parking Except Coaches to No Parking Except Buses Drop Off Pick Up Only to match bus cage/road marking	4	24/07/2017
190	90050927	SP_39827	CLONLIFFE ROAD (C)	Yellow Box	at the junction of Clonliffe Road and Tolka Road.	4	22/08/2017
191	90050983	SP_39884	ROYAL CANAL BANK (NW/C)	One-Way System	One-way system for Royal Canal Bank.	4	24/08/2017
192	90051392	SP_40296	CASTLEFORBES ROAD (C)	3.5 Tonne Limit	on the road. Requesting 30km/hr speed limit can this be considered?	4	14/09/2017
193	90051428	SP_40333	SUMMERHILL PARADE (C)	Right Turn Filter Light	from Summerhill Parade onto NCR	4	18/09/2017
194	90051543	SP_40452	NORTH WALL QUAY (C)	No Left Turn - Except Buses	Request to rescind 'No Left Turn' and provide 'No Left Turn' except buses, from North Wall Quay onto Samuel Beckett Bridge.	4	26/09/2017
195	90051713	SP_40627	NORTH WALL QUAY (C)	Yellow Box	at the junction of New Wapping Street.	4	05/10/2017
196	7000094		NORTH CIRCULAR ROAD (NW/C)	TAG General Engineer Query	Partial rescindment of yellow box on NCR before the Prussia Street junction.	5	31/10/2017
197	7000300		MOORE LANE (C)	No Entry	On the north side of the junction between Moore Lane and O'Rahilly Parade.	5	09/11/2017
198	7000605		FITZGIBBON STREET (C)	P&D Parking	On the road	5	27/11/2017
199	90044976	SP_16512	SAINT JOSEPH'S ROAD (C)	No Right Turn	From St. Joseph's Road onto Prussia Street, during morning peak.	5	04/02/2015
200	90045426	SP_20330	SHERIFF STREET LOWER (C)	TAG General Engineer Query	at turn from Sheriff Street into Amiens Street and taxi lines repainted	5	22/09/2015
201	90045570	SP_27609	SHERIFF STREET UPPER (C)	No Left Turn	from Sheriff Street Upper onto Abercorn Road, during peak hours.	5	06/11/2015
202	90045620	SP_27911	HAMMOND LANE (C)	Stop Sign	Stop sign for Hammond Lane, at junction with Lincoln Lane.	5	19/11/2015
203	90045801	SP_29130	NORTH CIRCULAR ROAD (NW/C)	P&D/Permit Parking	from the laneway at No. 45 to No. 93 and 62 -108 (the junction with Marlborough Road).	5	27/01/2016
204	90046183	SP_31597	DORSET STREET UPPER (C)	Yellow Box	at the junction of Frederick Lane North.	5	27/05/2016

Item No.	Enquiry No.	Sharepoint No.	Road	Topic	Request Description	SR Status	Logged Date
205	90046405	SP_33432	MONCK PLACE (C)	Disab Park Bay Residential	outside No. 28.	5	29/08/2016
206	90046477	SP_33878	KILLARNEY STREET (C)	Disab Park Bay Residential	Provision of a bay outside No. 22. Pay and Display and Permit Parking will have to be rescinded.	5	19/09/2016
207	90046542	SP_34216	SAINT MARY'S ROAD (C)	Disab Park Bay Residential	outside No. 44.	5	11/10/2016
208	90046544	SP_34224	RUSSELL STREET (C)	Loading Bay	outside Plumb Merchants Ltd., No.10b, 40, Russell Street.	5	11/10/2016
209	90046598	SP_34498	RUTLAND PLACE (C)	Double Yellow Lines	rear of 11 Parnell Sq East. Either side of shutters - building adjacent to PO depot	5	19/10/2016
210	90046628	SP_34720	BERKELEY AVENUE (C)	Double Yellow Lines	double yellow lines on both sides of Berkeley Ave and No Parking Signs erected.	5	27/10/2016
211	90046736	SP_35362	NORTH WALL QUAY (C)	Yellow Box	requests yellow box at junction of New Wapping Street.	5	05/12/2016
212	90046758	SP_35426	DORSET STREET UPPER (C)	Yellow Box (Extend)	Double size of yellow box at Dorset St Upper & Wellington St Lwr.	5	09/12/2016
213	90048339	SP_37202	FITZROY AVENUE (C)	Disab Park Bay Residential	outside No. 70. Pay and Display and Permit Parking will have to be rescinded.	5	27/03/2017
214	90048777	SP_37645	WOLFE TONE STREET (C)	Pedestrian Crossing	across Wolfe Tone Street at junction with Mary Street.	5	24/04/2017
215	90049332	SP_38207	FRENCHMAN'S LANE (C)	TAG General Engineer Query	Parking restrictions and road markings for the lane.	5	22/05/2017
216	90049571	SP_38447	SAINT MARY'S ROAD (C)	TAG General Engineer Query	Request continuous white line at junction with Church Rd. be shortened	5	01/06/2017
217	90049609	SP_38485	RAILWAY STREET (C)	Disab Park Bay Residential	outside No. 52.	5	02/06/2017
218	90049947	SP_38831	MOUNTJOY STREET (C)	TAG General Engineer Query	measures to prevent trucks clipping side of building	5	21/06/2017
219	90050069	SP_38955	SAINT IGNATIUS ROAD (C)	Double Yellow Lines	adjacent to No. 23 & 24, on both sides of the laneway.	5	29/06/2017
220	90050579	SP_39477	PARNELL SQUARE NORTH (C)	Bus Stop Marking	at the licensed Bus Stop on Parnell Square North.	5	01/08/2017

Item No.	Enquiry No.	Sharepoint No.	Road	Topic	Request Description	SR Status	Logged Date
221	90050766	SP_39664	RUSSELL AVENUE (C)	Disab Park Bay Residential	outside No. 13.	5	11/08/2017
222	90051327	SP_40230	FITZGIBBON LANE (C)	P&D Parking	on the lane.	5	12/09/2017
223	90051620	SP_40530	NORTH WALL QUAY (C)	Yellow Box	at the junction of Commons Street.	5	02/10/2017
224	90051891	SP_40805	NORTH WALL QUAY (C)	Yellow Box	On the roundabout at the 3Arena on North Wall Quay/East Wall Road.	5	12/10/2017
225	90051963	SP_40877	DUBLIN CITY	TAG General Engineer Query	New Street North Lotts double yellow lines and No Straight Ahead Signs.	5	18/10/2017

Central March 18 Area Agenda Final 13/03/18 (TAG Date: 27/02/18)												
Item	Confirm Ref	Sharepoint Ref	Request	Road	Post-Code	Topic	Request Description	Request by	Date Rec'd	TAG Result	TAG Comments	sec
1	7000301	SP_40084	Disabled Parking Bay	CALEDON ROAD (C)	Dublin 3	Disab Park Bay Residential	outside No. 128.	Member of the Public	09/11/2017	Recommended	It is recommended to install a Disabled Bay outside house no. 128 Caledon Road to facilitate disabled parking. Stat(s): Install a Disabled Bay on the north side of Caledon Road, from the common boundary of 128/130 Caledon Road, extending eastwards to the common boundary of 128/126 Caledon Road	0
2	7000858		Engineer Query	PARNELL STREET (C)	Dublin 1	TAG General Engineer Query	review slip lane	Member of the Public	12/12/2017	Recommended	The request to remove the slip lane is not recommended for the following reason(s): The Transportation and Environment Department supports sustainable transport initiatives and are not in favour of removing the slip lane from Gardiner Street onto Summerhill as it would significantly affect the journey times of Bus services along this route and would result in increased delays and queues on Gardiner Street inbound and outbound, both of which are already heavily congested at peak times. It would also necessitate a reduction in the time available for other traffic and pedestrian movements at this junction. It is recommended to move the stop line on the right-turn filter lane on Gardiner Street Middle at the Parnell Street/Gardiner Street Middle junction, northwards for a distance of 3 meters, to facilitate turning buses. Stat: •Move the stop line on the right-turn filter lane on Gardiner Street Middle at the Parnell Street/Gardiner Street Middle junction, northwards for a distance of 3 meters.	0

3	7000931		Double Yellow Lines	MOLAND PLACE (C)	Dublin 1	Double Yellow Lines	request for double yellow lines in place of the existing single yellow line.	Councillor	18/12/2017	Recommended	Moland Place is less than the required width for single sided parking. Therefore, it is recommended to rescind the Single Yellow Line on the east side of Moland Place and replace it with Double Yellow Lines. Stat(s): 1. Rescind the Single Yellow Line on the east side of Moland Place, from a point 20 meters south of the Talbot Street / Moland Place junction, extending southwards for 47 meters. 2. Extend the Double Yellow Lines on the east side of Moland Place, from a point 20 meters south of the Talbot Street / Moland Place junction, extending southwards for 47 meters.	0
4	90046229	SP_32021	Double Yellow Lines	PARNELL SQUARE WEST (C)	Dublin 1	Double Yellow Lines (Extend)	to extend by 10 metres or more northwards the existing DYL's outside approx No.36	Member of the Public	16/06/2016	Recommended	It is recommended to replace 10 meters of the Bus Cage with DYLS to prevent vehicles parking at this location. Stat(s) 1.Rescind the Bus Cage on the west side of Parnell Square West, from the common boundary of house nos. 37 and 38, northwards for a distance of 10 meters. 2.Install DYLS on the west side of Parnell Square West, from the common boundary of house nos. 37 and 38, northwards for a distance of 10 meters.	2
5	90048477	SP_37340	Disabled Parking Bay	BACHELORS WALK (C)	Dublin 1	Disab Park Bay General	Request for additional disabled parking bay.	Member of the Public	04/04/2017	Not Recommended	The request for an additional Disabled Bay on Bachelors Walk is not recommended as there is insufficient space on the roadway. There are numerous Disabled Bays located near O'Connell Street including; Cathedral Street (2 no.), Abbey Street Lower (1 no.) and Cathal Brugha Street (1 no.)	0
6	90048740	SP_37607	Disabled Parking Bay	FAITH AVENUE (C)	Dublin 3	Disab Park Bay Residential	outside No. 18.	Member of the Public	20/04/2017	Recommended	Disabled Parking Bay, eastern side, from the common boundary between No.'s 18/20 Faith Avenue, extending northwards for 6 metres.	0
7	90050298	SP_39193	Parking Bays	BLACKHALL PLACE (C)	Dublin 7	P&D/Permit Park (Change Hours)	Extension of the operational hours.	Member of the Public	17/07/2017	Recommended	Extension of operational hours proposed, subject to ballot of residents indicating a amajority of residents in favour of the proposal.	0

8	90050927	SP_39827	Yellow Box	CLONLIFFE ROAD (C)	Dublin 3	Yellow Box	at the junction of Clonliffe Road and Tolka Road.	Member of the Public	22/08/2017	Not Recommended	Following a site inspection on 20th Feb 2018, normal traffic flows were observed at this junction. Therefore, a Yellow Box is not recommended as the warrant has not been met and such installation would lead to a proliferation of Yellow Boxes throughout the city and associated maintenance costs.	1
9	90051433	SP_40340	Disabled Parking Bay	CHURCH ROAD (C)	Dublin 3	Disab Park Bay Resid (Rescind)	Outside No. 21.	Member of the Public	18/09/2017	Recommended	Rescind Disabled Parking Bay, northwest side, from common boundary of No.'s 18/19 and 20/21 extending southwards for 5 metres.	0
10	90051543	SP_40452	Turning Restrictions	NORTH WALL QUAY (C)	Dublin 1	No Left Turn - Except Buses	Request to rescind 'No Left Turn' and provide 'No Left Turn' except buses, from North Wall Quay onto Samuel Beckett Bridge.	Member of the Public	26/09/2017	Not Recommended	As part of the statutory planning process for the bridge scheme, an Environmental Impact Statement (EIS) was prepared and submitted to An Bord Pleanála. An Bord Pleanála granted the permission with a number of conditions attached, one of which was the 'no left turn' onto the Bridge off North Wall Quay. Dublin City Council implemented the 'no left turn' in accordance with the conditions imposed with the planning permission granted by An Bord Pleanála. The bridge was intended to facilitate the orbital route traversing the City from North to South and vice-versa. It was never intended that traffic which uses the East-Link daily, travelling from North to South of the Liffey, would divert onto the Bridge. This would increase the volume of traffic in the South East Inner City and have an adverse effect on residents there considerably. It should also be noted that during the public consultation phase held at the time, traffic noise and volume levels would have been a factor for consideration for residents living in the vicinity of the bridge with regard to the EIS.	1
11	90051672	SP_40584	Parking Bays	FONTENOY STREET (C)	Dublin 7	P&D/Permit Park (Change Hours)	For extension of hours to include Saturdays.	Member of the Public	03/10/2017	Recommended	Extension of operational hours proposed, subject to ballot of residents indicating a majority in favour of the proposal	0
12	90051699	SP_40612	Disabled Parking Bay	RUSSELL AVENUE (C)	Dublin 3	Disab Park Bay Residential	outside No. 42.	Member of the Public	04/10/2017	Recommended	Disabled Parking Bay, south side, from the common boundary between No.'s 1/3 Russell Avenue, extending westwards for 6 metres.	0

13	90050527	SP_39425	Parking Bays	DRUMCONDR A ROAD LOWER (NW/C)	Dublin 9	P&D/Permit Parking	outside Nos. 45-55.	Member of the Public	28/07/2017	Recommended	Pay and Dsisplay and Permit Parking proposed, subject to ballot of residents indicating a majority of residents in favour of the proposal.	0
----	----------	----------	-----------------	--	----------	-----------------------	---------------------	----------------------------	------------	-------------	---	---

North Inner City Discretionary Spend, 2018.

Proposal	Proposed Allocation
H.O.P.E.	€20,000
Dominick Street Knitting Club	€3,000
Hardwicke Garden Club	€1,000
Hardwicke Soccer Club	€1,000
Hardwicke Womens' Group	€1,000
Stanhope Convent Drama Group	€10,000
An Siol	€40,000
Grangegorman Project	€10,000
Prussia Street Parish Centre	€10,000
Great Western Square Serenity Group	€1,500
Drumalee Public Realm Project	€10,000
Caledon Road Re-surfacing works	€100,000
Fitzgibbon Court playground enhancement	€25,000
Courtney Place playground enhancement	€15,000
Russell Avenue Recreation Centre	€3,000
Sean O'Casey Centre Seniors Bus	€10,000
Kirwan Street Cottages Re-surfacing works	€130,000
Leo Avenue Re-surfacing works	€20,000
Josephine Avenue Re-surfacing works	€30,000
Sitric Road Re-surfacing works	€100,000
Sean McDermott Street TAEKWONDO Club	€10,000
Francesca Arkins Dance Troupe	€10,000
Dublin Circus Project	€5,000
2018 Commemorations	€30,000
Bhlain na Gaelige	€30,000
Education Assistance Grant - Master & Phd Level	€25,000
Willie Halpin's Rifle	€4,150
Magdalen Fund with specific criteria	€30,000
Corinthians Boxing Club (pending legal issues)	€15,000
Bereavement Grant	€10,000
Scoil Chaomhain	€35,000
Oxmantown Road Public Realm Improvement Works	€20,000
Dominick Court windows	€80,000
An Goilin	€3,000
Sports Programme for females (Pending 2017 Report)	€20,000
D7 SCP Bus	€30,000
Phibsborough LEIP	€60,000
Kevin Barry House play area	€7,000
Summerhill Senior Citizens - CCTV upgrade	€6,000
Liberty House playground re-surfacing	€10,000
St. Michan's House Community Centre	€40,000
Local Theatre Groups	€15,000
Simms Conference Group	€5,000
Linenhall Parade footpaths	€20,000
Wrap-Around Insulation	€40,000
Portable CCTV	€25,000

Community Section	€10,000
Belvedere Youth Club	€10,000
GPO Permenant Wall	€20,000
Jewish Graveyard	€5,000
SNUG Counselling Service	€10,000
St. Paul's 4th Year	€3,000
Total	€1,183,650

To the Chairperson and Members
of the Central Area Committee

Environmental Services Unit Report March 2018

Litter Warden Statistics

There were a total of 27 Fines issued by the area based Litter Wardens in the Central Area for littering offences in the period 1st February 2018 – 28th February 2018

190 Streets were inspected
493 Dumped bags were removed
498 Dumped bags were investigated
16 Dumped or wrongly presented bags were labelled with warning stickers

Quarterly Comparison 2018

Month	Streets Inspected	Bags removed	Bags Investigated	Bags Stickered	Fines Issued
January	194	486	625	31	32
February	190	493	498	16	27










Quarterly Comparison 2017

Month	Streets Inspected	Bags removed	Bags Investigated	Bags Stickered	Fines Issued
January	153	456	476	45	18
February	161	440	465	59	17

Litter Hotline/CRM

In the period 1st Feb –28th Feb 2018, **212** incidents were reported via Litter Hotline/CRM for central area.

Incidents - Central Area Office

Group Name	Sr Type	Count of Incidents
Central Area Office	Abandoned Bicycles or Trolleys	1 
	Homeless Materials	1 
	Illegal Dumping	198 
	Overflowing Skips	1 
	Public Litter Bin Maintenance	1 
	Report Dead Animal	1 
	Report Dog Fouling DCC	1 
	Report Graffiti	6 
	Report Litter Offence	2 
Grand Total		212

Graffiti Removal

Graffiti has been removed from the following areas using our Waste Management Services from 1st February 2018 – 28th February 2018

Gardiner Street Lower, D.1
Sean Macdermott Street Church, D.1
Great Strand Street, D.1
North Lotts, D.1
110 Amien Street, D.1
Custom House Quay, D.1
Summerhill Shops, D.1
North Strand, D,1 and D,3
NCR/Synott Lane, D.1
Shelmalier Road, D.3
Annesley Bridge, D.3
Cadogan Road, East Wall Road, D.3
Strandville Avenue, D.3
Ossory Road, D.3
Constitution Hill, D.7
Western Way, D.7
Coke Lane, D.7
Grangegorman Road Lower, D.7

Cowper Lane, D.7. lanes aswell
NCR/Shutters/luas, D.7

Dominick Street/Luas, D.7
Avondale Road, D.7
Old Cabra Road, D.7

Graffiti has been removed from the following areas using our Corporate Contractor from 1st February 2018 – 28th February 2018

20 Buckingham Street Upper, D.1.
Gable wall 81 Ballybough Road, Dublin 3.
Rathdown Road, D.7
Smithfield Plaza, D.7.

Graffiti has been removed from the following areas using our Probation Services from 1st February 2018 – 28th February 2018

Royal Canal, D.1
Benburb Street, D.7
Hendrick Street, D.7

Our contractor is currently working removing graffiti on all main arterial routes into the city

Hoardings

Central area office is committed to enhancing the local area visually.


We have identified sites that warrant hoardings to prevent ongoing black spot areas of high dumping.

The corner of Sean Mac Dermott and Rutland Street was one such area that warranted the installation of a hoarding.



Charleville mall cleanup

IBAL report 2017 Charleville Mall received a grade D for graffiti and litter on the toe path of the Royal Canal. We had the walls painted and the bridge washed to remove graffiti. Overall the appearance has improved; this area will be monitored on ongoing basis.





John McPartlan
Public Domain Enforcement Officer

**To the Chairperson and Members
Of the Central Area Committee**

Housing Update March 2018

Donal Barron Area Housing Manager

Matt Talbot Court

The balcony lights are due to be upgraded shortly to a higher specification light.

O'Brien Hall

All the internal hallways, landings and banisters are currently being painted (8 in total).

The vinyl flooring in all the hallways, stairs and landings are also due to be replaced with new hard wearing, robust flooring.

Croke Villas

We continue to work with the remaining residents (in the first block) in anticipation of their transfer to their new homes. Work is continuing on the site at 2-6 Ballybough Road to deliver 7 new housing units. It is anticipated that these works will be complete in Quarter 4 2018.

St. Mary's Mansions

This projected completion date is March 2019
Ganson Building and Civil Engineering are now on site and early indication is that works will be completed on time.

Vacant site, Railway Street

Circle Voluntary Housing Association have finalised a proposed design for a new development of 38 Apartments on Railway Street.

Circle VHA appointed a design team in mid June 2017 and moved forward with design, planning, finance and construction. A topographical survey of the area has now been completed with ground works going on site Thursday 8th March but it is expected to take some time before any construction works take place.

Ballybough House

Substantial improvement works continue to be carried out to the dwelling flats in this complex and to upgrade the physical environment and improve measures to tackle anti social behaviour.

- Upgrades included:
- New Public Lighting.
- Repairs of the stairwells and installation of new security doors/CCTV(now complete)
- New playground and Amphitheatre improvements and landscaping
- Painting Programme (Railings, Balcony Trims).

- Pilot programme of converting flats (2 into one in some cases) and new fit to increase the living space within the dwelling.

Works are complete on a new door entry system and we are costing replacement doors and windows in a situation whereby additional finance was secured.

We are currently examining the potential of reconfiguring 2 flats into 1 large unit thus creating larger living spaces within the complex. Once this work has been completed and a report produced, it will be brought to the Department of Housing, Planning and Local Government for assessment with the view of upgrading all the dwellings as they become available.

We are also proposing to carry out precinct works consisting of the separation of each block by means of a wall & railings, and the provision of parking facilities, playgrounds, and green areas for each block.

Gloucester Place/Formal IDA site

Construction work commenced in late February 2016 and the project is progressing very well and the project is in the final stage, including snagging and signing off and will be ready to populate in the very short term.

Castleforbes Square

All the dwellings have been allocated, under the City Councils' Allocation Scheme, and the complex enjoys full occupancy.

Vacant Site at Poplar Row

Works completion expected Q3 2019.

The City Council have hoarded off the site and improved the look through Artwork similar to the Mud Island hoarding.

Tom Clarke House

All properties now signed for and fully let. The Area Housing Office have also installed automated vehicular gates & pedestrian gates to eradicate illegal parking and enhance the security for the Residents.

Summerhill (Older persons complex)

The windows are due to be cleaned on Thursday, 08/03/2018.

Funding has been given, under contract of service, to plant and clean (moss and weeding) the front area of Summerhill Senior Citizens complex with works starting on Wed 8th of November 2017. This, in conjunction with the open green area at the rear of the complex, ensures the Summerhill complex maintains its fine history of award winning flower display and gardens.

Brendan Behan Older Persons complex

Funding has been approved for the upgrading and refurbishment of the community room at Brendan Behan Older Persons complex. This includes new flooring and general repairs.

Saint Laurence O'Toole Court

The front garden area has been resurfaced with resin (on both side of railings), and the planting of flower beds and planters has been approved.

The construction of ramps, at the entry point of dwellings has been completed for wheelchair access. The communal room has been fitted with a new front door.

A new security gate has been constructed at the rear of the complex to stop the access and congregation of youths to the complex.

Oriel Street Older Persons units

The front garden has been resurfaced with resin, the fascia and soffit are being fully replaced.

Works have started to have the external frontage of the 8 dwellings cleaned and thereafter painted (which includes the gable doors, front windows and the railings (front and rear).

It has been proposed to have the bedding flowers and planters made available to residents that wish to avail of such gardening assistance.

Sean Smith, Area Housing Manager

Dominick Street Lower

Detailed designs for 5-3 bed town houses, 67 apartments consisting of 5-3 bed, 50-2 bed and 12 1-bed units, a community facility and retail/commercial units with 47 car spaces at basement level on the eastern side of Dominick Street have been completed. The costings have been sent to the Department of Housing, Planning, Community and Local Government for approval to go to tender in January. Tender documentation is complete. Dublin City Council has commenced the tendering process for our project in Dominick Street Lower by inviting Expressions of Interest for the Works contract. This stage will take approximately 12 weeks and a maximum of six contractors will be shortlisted and invited to tender in Stage 2, subject to the financial approval from the Department of Housing Planning Community and Local Government.

Constitution Hill

An internal design team has been set up to make a submission to the Department of Housing, Planning, Community and Local Government on a recommendation for some new build and refurbishment of this complex. We expect to send the Stage 1 report the Department of Housing, Planning, Community and Local Government this month for approval. A resurfacing programme has commenced to fill in all potholes in this complex.

Dorset Street & Saint Marys Terrace

The Department, after reviewing the consultant's report, has advised that the cost of refurbishment was so close to the cost of demolition and new build that they requested that this option be further developed. The Stage 1 report is down with Department of Housing, Planning, Community and Local Government for approval of funding. Once approved, we will commence consultations with the local community and designs for Part 8 approval.

Sean Foster Place

The preferred bidder will be announced this month. Pending approval from the Department of Housing, Planning, Community and Local I expect a contractor to be on site in the next couple of months, it should take approximately 18 months to build the complex.

Dominick Court

Upgrading of the windows and doors in this complex has commenced. Environment clean up has also started.

Ormond Square

Painting programme has been complete.

Chancery House

Painting programme has commenced

Blessington Street

A complete fire protection programme will commence on Monday 12th these works will include upgrading emergency lighting, fire detection, and alarm systems. Repair or replacement of all fire doors, etc.

Dick Whelan, Area Housing Manager

O'Devaney Gardens: Tenders for the construction of 56 Social Housing units have been invited and completed documentation is due to be returned by the end of March. Efforts continue to source suitable alternative accommodation for residents in the five remaining occupied flats. Next Consultative Forum meeting will take place on 18th April 2018.

Bricins Park: Phase 2 snagging ongoing, units will be allocated as soon as all outstanding issues have been addressed. Phase 3 progressing satisfactorily although recent weather conditions have had an impact.

Aughrim Court

Landscaping works, financed under CAC Discretionary Funding, completed.

Drumalee Court:

Supply & installation of new locking mechanisms at entry points completed and keys have been distributed to residents.

FEBRUARY 2018 stats

ESTATE MANAGEMENT

Housing Managers: Sean Smith Donal Barron Dick Whelan

No of anti social complaints per 1997 act Drug related	1	3	0
No of anti social complaints per 1997 act not Drug related	16	1	5
No. of Complaints	26	9	8
Total Complaints	43	14	13

No of anti social Interviews per 1997 Act	6	3	1
No of other interviews	7	2	4
Total interviews	13	5	5

No of requests for mediation	0	0	0
No of complaints referred to the Central Unit for action	0	0	0
No of Section 20 Evictions	0	0	0

Allocations

Bands 2 & 3	2	0	0
Medical	1	2	0
Welfare	0	2	0
Homeless	0	1	0
Travellers	0	0	0
Succession		1	
RAS		3	

Senior Citizens

Bands 2 & 3	0	0	0
Medical	1	2	0
Welfare	0	0	0

Homeless	0	2	0
Travellers	0	0	0

Voids

Housing Managers:

Sean Smith

Donal Barron

Dick Whelan

Long Term Maintenance	0	0	0
Contracts	12	34	29
Capital Projects	97	21	59

Karl Mitchell

Assistant Area Manager

07/03/2018

To the Chairperson and Members of
the Central Area Committee

NORTH EAST INNER CITY PROGRAMME OFFICE REPORT

Implementation of the actions identified in the Mulvey report is continuing under the direction of the Chairman Michael Stone, the Programme Implementation Board and five Sub-Groups. A progress report on the work of the Board to date was launched by the Taoiseach, Leo Varadkar during his visit to the North East Inner City on Monday 26th February 2016. The report is available to download at www.neic.ie



Speaking at Sherriff Youth Club, the Taoiseach said: “I am delighted to be present for the publication of this report and to support the on-going effort to regenerate the neighborhood. This morning, I had the chance to visit a number of community projects and see with my own eyes the commitment and passion of so many people determined to bring hope and opportunity back to this community. The North Inner City is full of decent people, long established communities and newcomers who are proud of their neighbourhood and want the best for their children. While the community has faced serious challenges in recent years, there is a real determination to move forward. The Government is determined to back this through targeted investment and expertise.”

Further to the February report to the Area Committee an additional round of funding proposals (Total €65,060), were approved at the Board meeting held on 28th February 2018: This brings the total approved to €1.102M of the €2.5M 2018 RAPID funding allocated to the NEIC Initiative by the Department of Rural & Community Development.

A pilot social employment fund of €1million has also been established (co-funded €500K – Dept. Employment Affairs and Social Protection €500k and Dept. Public Expenditure & Reform) to support priority projects/services that are adversely affected by lack of uptake of existing CE places in the NEIC area. Target groups for support are those providing services in childcare / afterschool care, eldercare and the environment. To date funding has been released for one project, CASPr to recruit 3 employees on a 30 hour week. These workers are now in place. Discussions ongoing re parameters of pilot programme with Dept of Rural and Community Affairs, POBAL and Dept. of the Taoiseach.

The new proposals approved at the February Board Meeting are as follows:

- **Vantastic – Transport Service for elderly (6 month pilot project) €15,000**

This partnership pilot project, operated by [Vantastic](http://www.vantastic.ie) will offer door-to-door services to elderly and mobility impaired NEIC residents to attend hospital and other medical appointments at a nominal charge to the individual users.

- **Contribution to Irish Rail (Package 3) €5,500**

Co-funding of railway bridge painting works at Amiens Street and Seville Place.

- **Pilot Barista Training course €6,240**

The Local Employment Service has devised a pilot 2 week training course for 12 NEIC participants to include elements such as food hygiene. This has been identified as a requirement by the city business sector seeking to recruit employees in the hospitality sector.

- **Career LEAP (Local Employment Action Partnership) Training Course €24,320**

Contribution to ETB towards overall estimated cost of €100K to run two courses pre-summer 2018 including training for local project workers and employment mentors from local businesses. The Career LEAP Programme, launched in Dec. 2016, targets 18-25 year olds and aims to develop the social, emotional and cognitive skills necessary for developing career identity and work-readiness. Professor Carmel O'Sullivan, Head of School of Education at Trinity, developed the programme in conjunction with Swan Youth Service, East Wall Youth and Business in the Community Ireland (BITCI). 18 prominent businesses in the Dublin area also contributed to its development.

- **Youth Counselling Service €14,000**

This funding will enable completion of a programme of therapeutic counselling commenced in 2017 with funding from NEIC. 32 local young people are currently availing of this service through YPAR.

Updates on previously approved proposals are as follows:

- **Ana Liffey Drug Project - Assertive Case Management (NEIC Specific) - €100,000**

This 1-year project aimed at tackling on-street drug dealing blackspots was approved in 2017 and is up and running since Sept. 2017 and will run until Sept. 2018 at a total cost of €155,000. The overall purpose of the targeted interventions by the Ana Liffey dedicated NEIC outreach team is to case manage individuals who are causing harm to themselves and their community due to addiction and related antisocial behaviour. The focus is on individuals who are not currently engaged with any other support service. A project monitoring group is in place. At the last meeting held on 27th February a total of 25 individuals were fully engaged in case management with the Ana Liffey ACM Team.

- **North Inner City Folklore Project - €30,000**

The Folklore Project is now operating from Unit 1, The Forge. The 2018 funding will be used to cover costs associated with the Unit i.e. rental and utilities. The balance will be used to fund development work with the project with an initial focus on professional cataloguing of existing material to be followed by report and recommendations on future direction. The cataloguing task commenced on Wed. 7th March. The Folklore Project was also assisted in preparation of two applications for funding under the Heritage Council's Community Heritage Grant Scheme and these were submitted by the closing date of 9th February.

- **Programme of annual community events – €200,000**

Following a successful year of events in 2017, e.g. The Big Scream Halloween festival (5 events), The Last Picnic and local summer and Christmas events, a similar initial allocation has been approved for 2018. The Halloween Festival will remain as a flagship event and planning will commence shortly. Report on an evaluation process undertaken by Dublin City Community Co-Operative on the 2017 Festival is awaited. Proposals on this and other events will be brought to the Board for approval of additional funding in due course.



The Programme Office funded and provided operational support to a very successful free family event organised by Hill Street Family Resource Centre to celebrate the Chinese New Year on Saturday 17th February 2018. There was an estimated attendance of 1,600 at the event throughout the day.

- **Chinese New Year Celebration 17/02/2018**

- **NEIC Community Grants 2018 - €100,000**

The 2017 Community Grants Scheme was run successfully with 37 local projects awarded a total of €123,000. The Scheme will be run again this year with similar criteria. Details are being finalised and it is anticipated that it will open for applications before end Q1. Councillors will be notified directly when the Scheme is open.

- **Lourdes Daycare Centre - €425,000**

Following grant of planning permission in December 2017 funding for the delivery of the project to include internal alterations and extension at Lourdes Daycare Centre has been approved. An initial amount of €300,000 funding was approved by the NEIC Board at the January Meeting. Following the completion of the tender process the full contract cost of the project will be €425,000 incl. VAT. The shortfall will be met by NEIC resources re-allocated following recent cancellation of the proposed painting of Sheriff St. Lifting Bridge. Work will commence on site in the coming weeks.

Tall Ships Regatta 2018 – Business Sector €50,000

The NEIC Business Sector, represented on the Programme Implementation Board by Feargal O'Rourke, PWC; has committed funding of €50,000 to fund costs of 50 trainees (over 18 yrs.) from NEIC communities to take part in the voyages of the Tall Ships Regatta 2018 in association with Sail Training Ireland. An open call to all Over 18's in the NEIC area is currently out for trainee places for this once in a lifetime opportunity. Closing date is 31st March. Information in relation to the Tall Ships Regatta and trainee places can be found at <http://www.sailtrainingireland.com/>

If any further information is required in relation to the above projects please contact the Programme Office directly. General information is available on www.neic.ie

Ursula Donnellan
NEIC Programme Office
Tel. 222 5312
ursula.donnellan@dublincity.ie



- The **Lord Mayor's 5 Alive Challenge** is a partnership programme between Dublin City Sport & Wellbeing Partnership and the Lord Mayor's Office. The Challenge is in its 6th year and has encouraged hundreds of people to take up regular exercise over the past 5 years.

This year we are going back to our roots and have targeted people who are interested in taking up jogging or those who have started and need some encouragement to keep it going. For 2018, we have also introduced Mentors - people who have completed the Challenge in previous years and who will run with slower joggers/walkers and encourage them around the course.

The Challenge is to complete 5 Dublin road races –

[Tom Brennan Memorial 5k New Year's Day Road Race](#) on 1st January

[AXA Raheny 5](#) on 28th January

[BHAA Garda Cross Country 2 Mile/4 Mile](#) on 3rd February

[MSB St. Patrick's Festival 5k Race and Family Fun Run](#) on 18th March

[BHAA Dublin City Council 10k race](#) on 7th April

If for some reason someone can't complete one of these races, they can substitute for one of the parkruns organised by [parkrun Ireland](#). DCSWP Sport Officers have secured places in the challenge for their 'Couch to parkrun' participants in an attempt to further their running development.

- **Older Adults Chair Aerobics Class** - a free physical activity programme aimed at older adults in a community setting. This class combines a series of aerobic, strength, balance & flexibility components to ensure older adults keep active no matter what their age. For further details or to sign up please contact our HSE Health Promotion & Improvement Officer, David Phelan, at 01-2227734/087-6525001 or david.phelan6@mail.dcu.ie

Area	Venue	Start date	Days & Times
East Wall	Sean O'Casey Centre St. Mary's Rd. East Wall, Dublin 3	Thursday January 11 th at 2:30pm	Every Thursday at 2:30pm for 12 weeks

- **Thrive**

Thrive is a programme geared towards engaging people with mental health difficulties. This can range from people who suffer with anxiety or depression right through to people who may have suffered an acquired brain injury and need assistance in re-integrating into their communities from a personal independence, social & general wellbeing viewpoint.

Thrive programmes currently taking place in the Central Area include:

What: **Yoga**

Who: **HSE Mental Health Referrals, mixed gender**

Where: Ballybough Sports & Community Centre

Dates: Ongoing, every Thursday

Time: 12pm - 1pm

What: **Sports & Fitness**

Who: **Adult Mental Health Group**

Where: Ballybough Sports & Community Centre

Dates: Ongoing, every Friday

Time: 12pm - 1pm

- **Men on the Move**

This is a FREE physical activity programme aimed at adult men of all ages who have been inactive for a sustained period and want to get back to exercising and improving their fitness levels. It involves regular exercise sessions made up of a combination of aerobic, strength & flexibility components. DCSWP Sports Officer, Derek Ahern, is delivering a 'Box-Fit Circuit Class' on Saturday mornings at 10.30am in Ballybough Sports & Community Centre under the *Men on the Move* banner. Classes can accommodate all fitness levels and feature Irish Elite Senior Champion Emmet Brennan.

- **Champions**

This Programme is aimed at adults with intellectual disabilities and is run in partnership with Clontraf Remedial Clinic. It is ongoing every Thursday from 11am – 12pm in Ballybough Community Centre.

- **Youth Fit**

This programme is a multi sport after-school programme for young people in the area aged 10 years and over. It is run in conjunction with Ballybough Youth Service and is ongoing during each current school term. The venue is Ballybough Community Centre and the programme runs every Friday from 3pm - 4pm.

FAI/DCSWP Football Development Officer's Update

- **Walking Football** for older adults takes place every Tuesday from 11am – 12.30pm in Cabra Parkside Community Sports Complex, catering for a number of participants from the Central Area
- **Social Inclusion Sessions**, where foreign nationals are encouraged to come and play football alongside locals, take place on Monday afternoons in Ballybough Community Centre and Wednesday afternoons in Sheriff Street Recreation Centre.
- **Drop in Futsal** continues every Tuesday from 3.30pm to 5pm in Aughrim Street Sports Centre for boys & girls aged 6 – 9 years from the local area and beyond

- **Boxing**

The *Startbox* Initiative, a partnership between the IABA and Dublin City Sport & Wellbeing Partnership, represents an ideal way for young people (10 – 17 years) to first engage with amateur boxing, Ireland's most successful Olympic sport. It is delivered by our 5 dedicated IABA/DCSWP Development Officers via local schools (primary & TY level) in communities across the Dublin City area. Approx 2,000 young people take part each year.

The Programme is structured into Bronze (non contact), Silver and Gold phases. The first two phases focus on general strength & fitness, method and technique.

Currently, IABA/DCSWP Development Officer is delivering coaching sessions to the following schools –

- Rutland National School - Bronze Programme ongoing onsite in school
- Marino College - TY Gold Programme (alongside students from other schools across the city). Sessions delivered in the National Boxing Stadium High Performance Gym
- St Josephs CBS Fairview, Primary Gold Programme 1 (alongside students from other schools across the city). Sessions delivered in the National Boxing Stadium High Performance Gym
- ST. Laurence O'Toole BNS, O'Connells BNS - Primary Gold Programme 2 (alongside students from other schools across the city). Sessions delivered in the National Boxing Stadium High Performance Gym

General

- What: **Women's Tai Chi**
Who: **Open to women of all ages in the North East Inner City**
Where: St. Laurence O'Toole Recreation Centre
When: Ongoing every Wednesday
Time: 12pm – 1pm

Ballybough Community Centre

- Ballybough wins the overall Community Excellence Award with the Public Sector Magazine
- Dublin City Intercultural Language Centre offers free English classes to help participants become comfortable with various aspects of life in Ireland (work, health, education, culture etc...). Classes take place on a weekly basis from 10am – 12pm Monday through Thursday.
- Gym prices and full timetable available online www.ballyboughcommunitycentre.ie

Training & Development

- Disability Inclusion Training is an introductory course designed to provide skills and ideas on how to adapt sport, physical activity or physical education sessions to make them more accessible and inclusive for people with disabilities. This course is aimed at school principals, teachers, special needs assistants, second and third level students, managers, coaches, volunteers, development officers and parents. DCSWP has facilitated a DIT course for two north side GAA clubs on Saturday 24th March in Trinity Gaels Clubhouse.

Rowing

- **Get Going ... Get Rowing**
This initiative, jointly supported by DCSWP, Sport Ireland, Healthy Ireland, Active School Flag & Trinity College, has been successfully rolled out for a number of years by Rowing Ireland's Leinster Women's Development Officer, Michelle Carpenter. This is a 4/6 week school's programme for girls (second level). Rowing Ireland provide rowing machines and a community coach to the schools.

A Transition Year Programme compliments the above by giving students the opportunity to get on the first step of the coaching ladder and enabling them to be involved in a youth leadership role, working in a fun and interactive environment with younger students and hence, bringing value to the school.

- **Olympic Values Education Programme**

Students will be taught values such as fair play, respect, dignity etc... through rowing. *Get Going ... Get Rowing* will be the first programme in Ireland to roll this out.

Rugby Development Officer Update

- After the success of the Women's Rugby World Cup last year, the local Leinster Rugby/DCSWP Development Officer is currently delivering both tag & contact rugby sessions in a number of girls' schools throughout the North Central & Central Areas, while encouraging anyone who shows enthusiasm/talent for the sport to join their local club.
- A Metro Primary School's Blitz Day for schools across the city will take place on Wednesday, March 21st in Furry Park, Santry.
- A Primary School Tag Rugby 'Teacher Training Day' will be delivered to teachers from Northside schools in Cabra Parkside Community Sports Centre (date & times TBC)
- The DCC Cup Final for secondary schools (U17 level) will take place on Wednesday, March 14th at Donnybrook Stadium.
- The local Leinster Rugby/DCSWP Development Officer has started fundamental movement sessions and tag rugby with a group in Ballybough Community Centre in an effort to improve their mental health & general wellbeing. The sessions will run every few weeks depending on the group's needs.

Cricket Development Officer Update

- Liaising with Sport Officers in the area to organise the running of cricket programs for the coming months.
- Provincial cricket sessions will be held on Friday nights from 5pm - 9.30pm in North County Cricket Club where we have a number of players from the Central Area involved. Players are between 10-18 years of age.
- DCC Girls Easter Camps will be taking place on the 26th, 27th, 28th and 29th of March from 10.30am - 4.15pm in St. Columbus College for the U12 & U14 divisions from all clubs in the Central area.
- Our annual DCC U13 Club Indoor Competition will be taking place on the 27th of March from 11am - 2pm. Venue TBC.

Contact details

Antonia Martin, DCSWP Programmes & Services Development Manager:

antonia.martin@dublincity.ie

Alan Morrin, Acting Staff Officer, DCSWP: david.moran@dublincity.ie

Mitch Whitty, Sports Officer: mitch.whitty@dublincity.ie

Derek Ahern, Sports Officer: derek.ahern@dublincity.ie

John Sweeney, Sports Officer: john.sweeney@dublincity.ie

Darragh Cunningham, Ballybough Centre Manager: treacy.byrne@dublincity.ie

Ian Hill, Soccer: ian.hill@fai.ie

Tommy Carberry, Soccer: tommy.carberry@fai.ie

Paul Quinn, Boxing: paulquinn999@gmail.com

Fintan McAllister, Cricket: fintan.mcallister@cricketleinster.ie

Stephen Maher, Rugby: stephen.maher@leinsterrugby.ie

Report by

Alan Morrin

Dublin City Sport & Wellbeing Partnership

Central Area Office
51/53 Sean McDermott Street
Dublin 1

5th March 2018

**To the Chairperson and Members of
The Central Area Committee.**

Central Area Age Friendly Report – March 2018

The CentralArea office and Vantastic are combining to provide a pilot 'Health Route' in the North Inner City and East Wall area. This will be a door to door transport service for those over 65 with mobility difficulties attending the Mater and Beaumont hospitals. There will be a charge each way of €2.50 (Mater Hospital) and €5 (Beaumont Hospital). People can register online or obtain an application form from the Area Office.

This pilot service will be reviewed at the end of 2018 and if funding is available consideration will be given to continuing and expanding this service.

Brian O'Connell

Administrative Office

Central Area

Central Area Office
51/53 Sean McDermott Street
Dublin 1

5th March 2018

**To the Chairperson and Members of
The Central Area Committee.**

GDA Report – March Area Committee

The HSE Primary Care Centre will form the core of the HSE area on the Grangegorman site. The development consists of part new build and part refurbishment of the protected Laundry building. The facility will accommodate the Grangegorman and Cabra East primary care teams along with a range of other health and social care network services for the North West Inner City. There will be GP suites and public nursing, facilities for ophthalmology and occupational therapy as well as a full audiology suite, including the bone anchoring hearing aid (BAHA) programme and hearing aid repairs.

The HSE Primary Care Centre opened in late 2017 with staff from audiology moving in and commencing their service. The ophthalmology & child and adolescent mental health services will be moving in April. The GP's service is due to move in early May which likely coincides with the relocation of the Thompson Centre (Mountjoy Street).

Brian O'Connell
Administrative Officer

Central Area

List of Motions
13th March, 2018

Motion in the name of Councillor Ciaran Cuffe

That the Manager implement a zero tolerance approach to the proliferation of billboards (A frame signage) on our streets given the obstacle that they create for people with mobility impairments and that Council officials call into premises with a leaflet advising of their liabilities in this regard, starting with Capel Street and Parnell Street.

Motion in the name of Councillor Nial Ring

That this Committee requests Iarnrod Eireann (Irish Rail) to re-open (even for peak times) the entrance to Connolly Station on Amien Street (opposite Buckingham Street) as not only would the re-opening of this entrance be convenient for DART/Rail passengers but it would also add to the public realm and public facilities in this area.

